


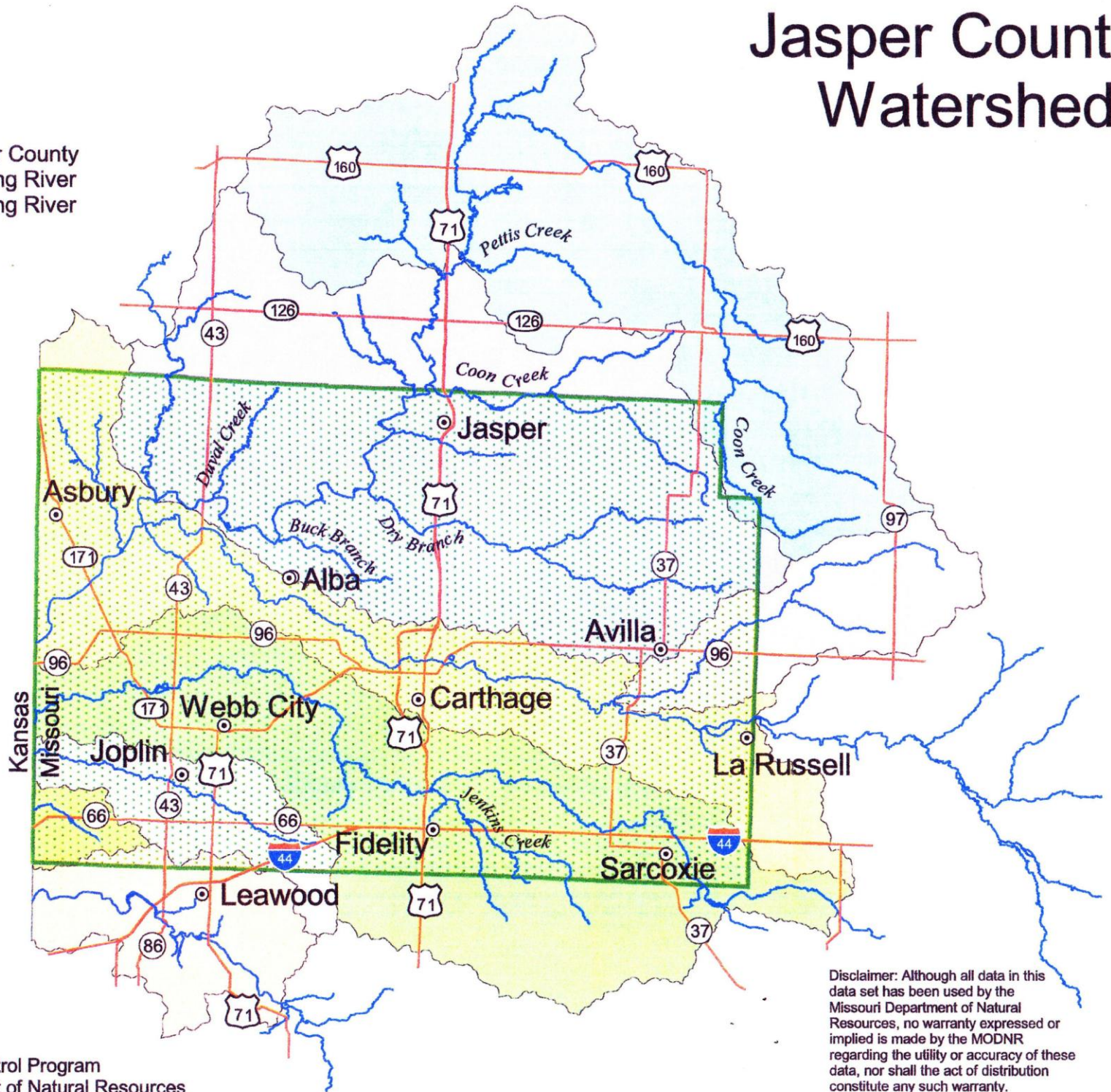


Jasper County Watersheds

-  Towns
-  Major Highways
-  Waterbodies
-  Jasper County

Major Watersheds in Jasper County

-  Upper North Fork Spring River
-  Lower North Fork Spring River
-  Short Creek
-  Turkey Creek
-  Spring River
-  Center Creek
-  White Oak Creek
-  Lower Shoal Creek



0 2 4 6 Miles



November 2002
 Water Pollution Control Program
 Missouri Department of Natural Resources

Disclaimer: Although all data in this data set has been used by the Missouri Department of Natural Resources, no warranty expressed or implied is made by the MODNR regarding the utility or accuracy of these data, nor shall the act of distribution constitute any such warranty.